

## ECONOMIC SECTOR

### I. LOCAL ECONOMY

This section of the plan describes the economic state of the area, particularly the agricultural, commercial, industrial, financial and the tourism sector of the economy.

The various economic indicators (graphs, tables) are derived from the data gathered from the Provincial and Municipal planning offices as well as from national agencies such as the National Statistics Office (NSO), and the National Economic Development Administration (NEDA).

Generally, the state of economy of the municipality of Angono can be considered progressing since the municipality was a former 5th class municipality until the 1970s and reached 1st class status in 2004. Angono's economy specializes in trading, services, commercial and manufacturing.

These four (4) specializations dominate the economic structure of the municipality. In addition, as a result of its nearness to Metro Manila, Angono has been a recipient of industrial dispersal policies same as its neighbouring municipalities Cainta and Taytay resulting to numerous factories in the area.

However, this constant economic rise may result to possible future environmental scenarios if not dealt accordingly. With its proximity to Metro Manila, Angono became a haven for residential expansion that caters to executives and laborers from Metro Manila thus experiencing increase human use pressures.

Aside from that, demands for recreation and amenity resources likewise steadily increasing. Expansion in both the renewable and non-renewable natural resource extraction sectors is likewise changing the landscape. The cumulative effects of all human use are altering native vegetation community composition and structure, and modifying natural disturbance regimes.

One of the costs incurred through increased human presence is habitat loss and fragmentation. In addition, prime agricultural land continues to be eroded as it gives way to other land uses. Jurisdictional fragmentation is also extremely high as a variety of entities exercise mandates, rights or interests on the land.

As mentioned earlier, Angono is home to various real estate developers as a result of its nearness to the business district of Metropolitan Manila. Shown below Table 1 is the distribution of subdivisions from the ten (10) barangays in Angono.

Base on the table (Table 1), the number of subdivisions in Angono totaled to 74 with 6 more possible subdivisions on hold as a result of a moratorium among subdivision

developers and the local government to put on hold further development of subdivisions in Angono and re-evaluate the existing land use plan.

**Table 1. DISTRIBUTION OF SUBDIVISIONS IN ANGONO, Year 2015**

BARANGAY	POPULATION	AREA (hectare)	POPULATION DENSITY	# OF SUBDIVISION
Bagumbayan	2,609	0.3162600	8,250	0
Kalayaan	13,634	1.9379710	7,035	5
Mahabang Parang	27,658	5.1884210	5,331	18
Poblacion Ibaba	2,552	0.0983920	25,937	0
Poblacion Itaas	515	0.0245980	20,937	0
San Isidro	28,133	5.4730550	5,140	43
San Pedro	2,170	0.0983920	22,055	1
San Roque	9,392	3.7002420	2,538	3
San Vicente	13,066	0.6219780	21,007	4
Sto. Niño	2,678	0.1106910	24,193	0
<i>Open spaces, municipal roads, streets and other unidentified area</i>		5.3356		
<b>Total Land Area</b>	<b>102,407</b>	<b>2,300.000</b>	<b>5,829</b>	<b>74</b>

Source: 2010 Census on Population and Housing, Office of the Assessor, Municipal Planning & Development Coordinator

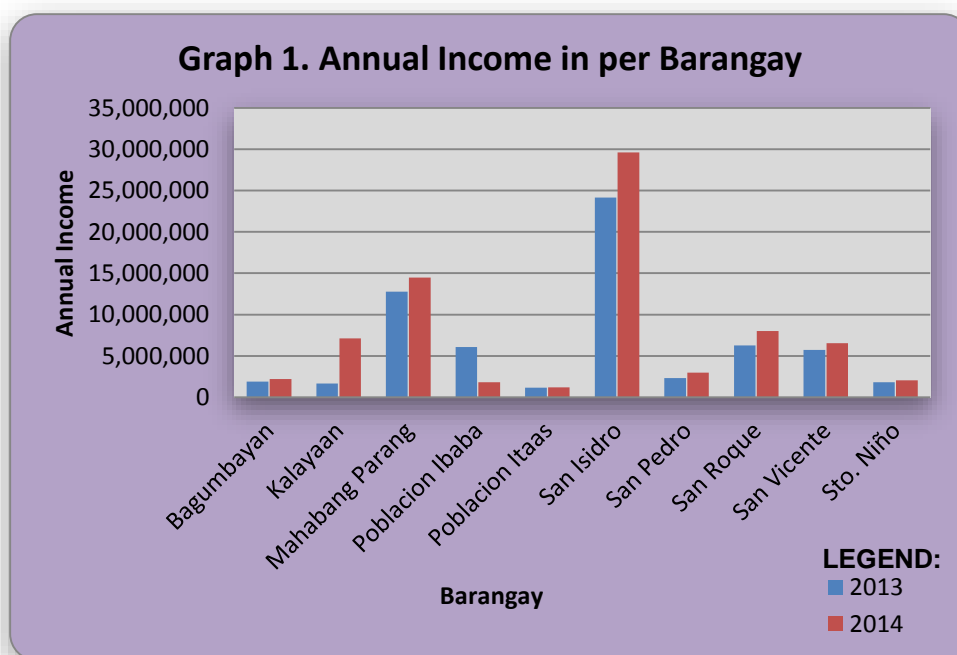
Table 2 shows the annual income of the ten (10) barangays in Angono. This illustrate that Barangay San Isidro have the highest annual income in two succeeding years totaling to P24,180,446.99 (2013) and P29,645,911.48 (2014) followed by Barangay Mahabang Parang with P12,769,605.22 (2013) and 14,494,825.99 (2014).

This can be attributed to its location in Angono. For instance, barangay San Isidro is situated along the Manuel L. Quezon Avenue, the main thoroughfare along Angono thus giving it an advantageous commercial atmosphere in the area. Also it has the biggest land area and the most number of residential subdivisions. Likewise, barangay Mahabang Parang has the second largest land area and next largest number of subdivisions. In addition, it is situated in the boundary of Antipolo City which business establishments are sprouting. It is also noted that Barangay Poblacion Itaas have the lowest annual income of P1,133,653.20 (2013) and slightly increased to P1,194,906.00 in 2014. This can be credited to its remoteness to commercial and business establishments being located at the edge of the Angono right along the waters of Laguna de Bay.

**Table 2. ANNUAL INCOME IN TEN BARANGAYS IN ANGONO,  
YEAR 2013-2014**

BARANGAY	2013	2014
Bagumbayan	1,881,444.59	2,183,821.14
Kalayaan	1,662,888.32	7,125,625.71
Mahabang Parang	12,769,605.22	14,494,825.99
Poblacion Ibaba	6,064,606.73	1,804,414.00
Poblacion Itaas	1,133,653.20	1,194,906.00
San Isidro	24,180,446.99	29,645,911.48
San Pedro	2,313,951.23	2,984,615.27
San Roque	6,277,523.61	8,016,394.44
San Vicente	5,735,503.06	6,525,087.47
Sto. Niño	1,784,701.20	2,017,303.14
<b>Total</b>	<b>63,804,324.15</b>	<b>75,992,904.64</b>

Source: Office of the Accounting



Source: Office of the Accounting

## A. EMPLOYMENT PATTERNS

### 1. ECONOMICALLY ACTIVE POPULATION

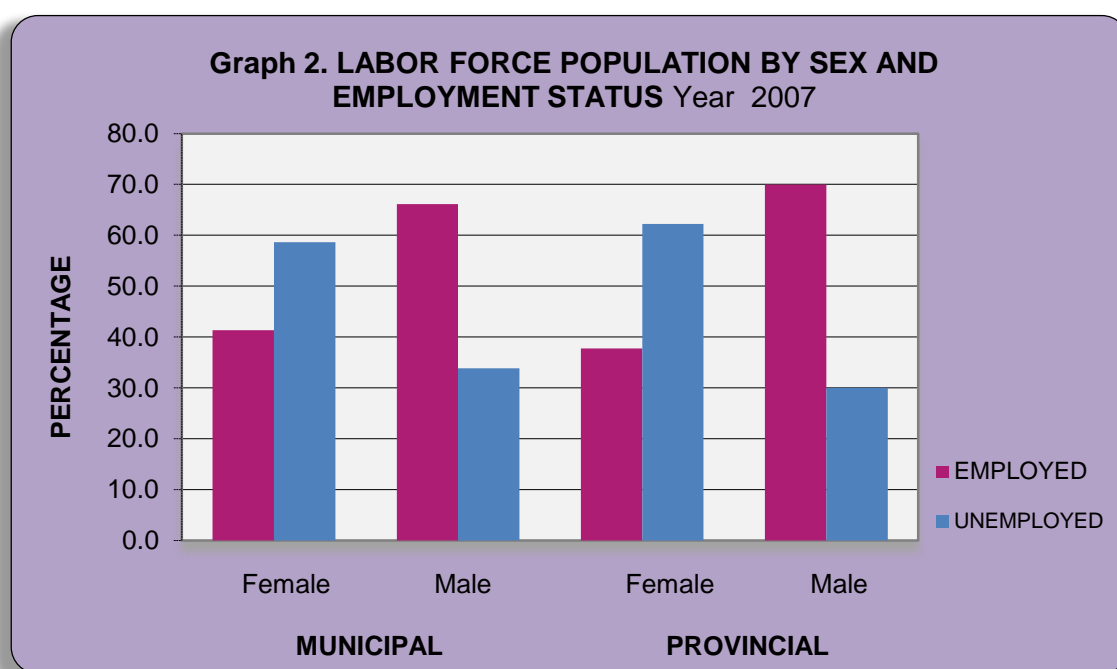
Based on 2007 Census on Population and Housing, Table 3, the Employment Rate in Angono was pegged at 53.9% (male 66.1%; female 41.4%). This is almost the same with the Provincial Employment Rate which is 53.6%.

In addition, the employment share of Angono particularly the services sector accounted for 53.97% of the employed population while, the agriculture, fishery and forestry sector and the manufacturing and industry sector shared 0.50% and 31.26% respectively of the total employed labor force in Angono.

**Table 3. LABOR FORCE POPULATION BY SEX AND EMPLOYMENT STATUS, Year 2007**

SEX	ANGONO						PROVINCIAL				
	Popula- tion	Employ- ed	%	Unem- ployed	%	Not in Labor Force	Popula- tion	Em- ployed	%	Unem- ployed	%
Female	31,145	12,884	41.4	18,261	58.6	15,519	762,996	288,333	37.8	474,663	62.2
Male	32,445	21,452	66.1	10,993	33.9	16,499	740,751	518,332	70.0	222,419	30.0
Both Sexes	63,732	34,336	53.9	29,396	46.1	32,018	1,503,747	806,665	53.6	697,082	46.4

Source: 2007 Census on Population and Housing



Source: 2007 Census on Housing and Population

Labor force and employment data provide important information on the size and stability of a local economy as measured by the local workforce. The employable age for the people of Angono is from 15 years old and above who are either employed or unemployed or a total 65,191. This is 67.06% of the total population of the municipality. The projected labor force for the year 2016 is shown in Table 4.

**Table 4. POPULATION OF LABOR FORCE, YEAR 2007& 2016**

Age Group	Labor Force 2007	Projected Labor Force 2016
15-19	9,677	11,333
20-24	8,709	10,199
25-29	8,937	10,466
30-34	7,328	8,582
35-39	7,265	8,508
40-44	6,172	7,228
45-49	4,965	5,815
50-54	4,240	4,966
55-59	2,824	3,307
60-64	2,031	2,379
65-over	3,043	3,564
<b>Total</b>	<b>65,191</b>	<b>76,346</b>

Source: 2007 Census on Population and Housing

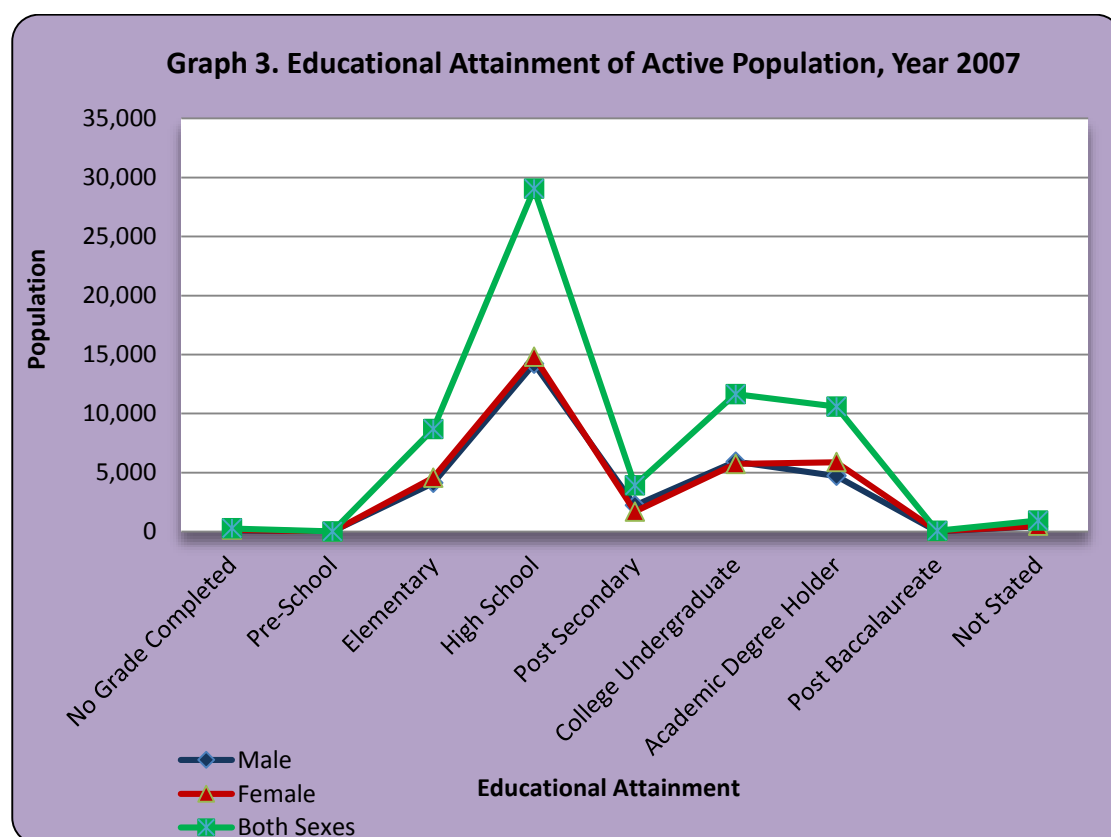
## 2. EDUCATIONAL ATTAINMENT OF THE ACTIVE POPULATION

The total population of working age between 15 and over of 2007 Census on Population and Housing is 65,182. It is noted as shown in Table 5 that high school graduates comprise the most number of workers in Angono, thus, this is the highest educational attainment of such with a total population of 29,040 or 29.87 % of the total population. The second highest educational accomplishment is the college undergraduate with a total of 11,651 or 17.87%.

**Table 5. EDUCATIONAL ATTAINMENT OF ACTIVE POPULATION, Year 2007**

Highest Educational Attainment	Male		Female		Both Sexes	
	No.	%	No.	%	No.	%
No Grade Completed	114	0.36%	163	0.49%	277	0.42%
Pre-School	8	0.03%	4	0.01%	12	0.02%
Elementary	4,124	12.96%	4,568	13.69%	8,692	13.33%
1 <sup>st</sup> -4 <sup>th</sup> Grade	827	2.60%	894	2.68%	1,564	2.40%
5 <sup>th</sup> -6 <sup>th</sup> Grade	447	1.41%	445	1.33%	892	1.37%
Graduate	2,850	8.96%	3,386	10.15%	6,236	9.57%
High School	14,226	44.72%	14,814	44.39%	29,040	44.55%
Undergraduate	3,900	12.26%	3,774	11.31%	7,674	11.77%
Graduate	10,326	32.46%	11,040	33.08%	21,366	32.78%
Post Secondary	2,226	7.00%	1,690	5.06%	3,916	6.01%
Undergraduate	600	1.89%	363	1.09%	963	1.48%
Graduate	1,626	5.11%	1,327	3.98%	2,953	4.53%
College Undergraduate	5,921	18.61%	5,730	17.17%	11,651	17.87%
Academic Degree Holder	4,714	14.82%	5,879	17.62%	10,593	16.25%
Post Baccalaureate	30	0.09%	38	0.11%	68	0.10%
Not Stated	447	1.41%	486	1.46%	933	1.43%
<b>Total</b>	<b>31,810</b>	<b>100%</b>	<b>33,372</b>	<b>100%</b>	<b>65,182</b>	<b>100%</b>

Source: 2007 Census on Population and Housing



Source: 2007 Census on Population and Housing

### 3. EMPLOYMENT BY ECONOMIC AND INDUSTRY GROUP

The major occupations in Angono are laborers and unskilled workers with a total population of 5,957 and trade and related workers (5,812). This is 17.35% and 16.93% respectively of the total employed population. This is the same as to Provincial major occupations which are laborers and unskilled workers and trade and related workers. (See Table 6).

**Table 6. EMPLOYMENT BY ECONOMIC AND INDUSTRY GROUP, Year 2007**

MAJOR OCCUPATION	ANGONO			PROVINCIAL		
	EMPLOYMENT POPULATION			EMPLOYMENT POPULATION		
	MALE	FEMALE	TOTAL	MALE	FEMALE	TOTAL
Officials of government and special-interest organizations, corporate executives, managers, managing proprietors, and supervisors	1,741	1,569	3,310	40,643	40,141	80,784
Professionals	1,020	1,277	2,297	21,204	29,967	51,171
Technicians and associate professionals	835	595	1,430	18,057	12,675	30,732
Clerks	859	1,559	2,418	22,947	36,272	59,219
Service workers and shop and market sales workers	2,041	1,224	3,265	49,664	31,293	80,957
Farmers, forestry workers, and fishermen	144	29	173	26,312	2,061	28,373
Trade and related workers	3,823	1,989	5,812	98,115	40,186	138,301
Plant and machine operators and assemblers	4,671	104	4,775	101,104	2,879	103,983
Laborers and unskilled workers	3,393	2,564	5,957	104,572	69,263	173,835
Special occupations (excluding non-gainful activities)	14	5	19	501	70	571
Other occupations not elsewhere classified	941	622	1,563	9,143	6,536	15,679
Occupation not stated	1,970	1,347	3,317	26,070	16,990	43,060
<b>TOTAL</b>	<b>21,452</b>	<b>12,884</b>	<b>34,336</b>	<b>518,332</b>	<b>288,333</b>	<b>806,665</b>

Source: 2007 Census on Population and Housing

## B. PERFORMANCE OF THE ECONOMIC SECTOR

### 1. PRIMARY SECTOR

#### a. AGRICULTURE

The municipality of Angono has a total land area of 2,300 hectares with 29.45 hectares allocated for agricultural land use or approximately 1.28% of the total land area. The leading crop produced in the area is vegetables with an average of 338 metric tons per year. About 506 farmers rely on agricultural production to sustain their livelihood. Eventually, the number of farmers is expected to decrease through the years if not given proper attention. Nowadays, not so many people are interested in taking up this farming profession; even the present farmers tend to tell their children to take up jobs other than being a farmer.

**Table 7. RICE PRODUCTION IN RIZAL PROVINCE, Year 2008**

Municipality	Area Planted (Ha)			Production (MT)			Consumption (MT)	Surplus (Deficit)	No. Farmer	Sufficiency Level
	Wet	Dry	Total	Wet	Dry	Total				
Angono	19	5	24	95	27.5	122.5	22,207.24	22,084.74	28	0.55%
Antipolo	414	199	613	2070	1094.5	3164.5	145,526.70	142,362.20	289	2.17%
Baras	223	190	413	1115	1045.0	2160.0	7,189.16	5,029.16	574	30.05%
Binangonan	143	137	280	715	753.5	1468.5	54,409.74	52,941.24	367	2.70%
Cainta	61	47	108	305	258.5	563.5	65,408.42	64,844.92	100	0.86%
Cardona	53	43	96	265	236.5	501.5	10,089.86	9,588.36	47	4.97%
Jalajala	395	49	444	1975	269.5	2244.5	6,515.30	4,270.80	536	34.45%
Morong	798	591	1389	3990	3250.5	7240.5	11,397.54	4,157.04	243	63.53%
Pililia	376	267	633	1880	1413.5	3293.5	13,357.08	10,063.58	353	24.66%
Rodriguez	221	128	349	1105	704.0	1809.0	54,080.18	52,271.18	228	3.35%
San Mateo	156	21	177	780	115.5	895.5	42,511.48	41,615.98	129	2.11%
Tanay	610	383	993	3050	2106.5	5156.5	21,348.58	16,192.08	992	24.15%
Taytay	50	105	155	250	577.5	827.5	60,114.34	59,286.84	128	1.38%
Teresa	390	569	569	1950	984.5	2934.5	10,352.76	7,418.26	553	28.35%
<b>TOTAL</b>	<b>3,909</b>	<b>2,734</b>	<b>6,243</b>	<b>19,545</b>	<b>12,837</b>	<b>32,382</b>	<b>524,508.38</b>	<b>492,126.38</b>	<b>4,567</b>	<b>15.95%</b>

Source: Provincial Agriculture Office, Rizal



1. **Rice Production** – For 2008, the municipality has a total of 122.5 metric tons of rice production with only 0.55% sufficiency level. However, with such little agricultural land that continues to decrease and at present, Angono has no share among the municipalities in terms of agricultural output in the province of Rizal due to incessant urban development. Integrated rice was converted to subdivisions.
2. **Corn/Vegetable Production** - Corn is grown in combination with other crops such as sweet potato, sitao and sometimes peanut. Corn is planted during wet season followed by peanut and sweet potato. At present the corn production is noticeably small as shown in Table 8. It also shows a gradual increase in corn production from 2013 to 2015 as a direct result of weather disturbances that struck the agricultural land of Angono such as typhoons, floods, etc.

Another reason for its decline is the shift on work demand from being a farmer to craftsman, laborer, and office worker.

**Table 8. AGRICULTURAL CROPS PRODUCTION IN ANGONO,  
 Year 2013-2015**

CROP	PRODUCTION (Metric Ton)		
	2013	2014	2015
Corn	3.8	4.3	5
Vegetables	300	350	365
Root Crop	210	250	273
Fruit	176	191	210
Citrus	16.5	17.3	18
Coffee/Cacao/Cashew			
<b>Total</b>	<b>706.3</b>	<b>812.6</b>	<b>871</b>

*Source: Municipal Agriculture Office*

As of 2015 about 29.45 hectares or 24.60% of the total land area are planted with diversified or high value crops like vegetables. Vegetables raises grow variety of fruits and leafy vegetables such as ampalaya, okra, patola, tomato, squash, pechay, mustard and eggplant. They are mostly grown in backyard (small scale) and a few raise on a semi – commercial scale. (See Table 8, 9& 10)

**Table 9. EXISTING MAJOR AGRICULTURAL CROPS BY AREA, PRODUCTION AND MARKET, YEAR2015**

Barangay	Major Crops	Irrigation Status	Area		Production		Production Market Local/Export
			Ha.	% Total	Volume (M.T)	Value (Php)	
1. Bagumbayan	HVCDP	N/A	1.2	3.79%	1.8	72,000	local
2. Kalayaan	HVCDP	N/A	4.6	2.37%	3.2	128,800	local
3. Mahabang Parang	HVCDP /Root Crops	N/A	8	1.54%	5.6	224,000	local
4. Poblacion Ibaba	HVCDP	N/A	0.8	8.13%	1	40,000	local
5. Poblacion Itaas	HVCDP	N/A	0.02	0.8%	0.7	28,000	local
6. San Isidro	HVCDP	N/A	6	1.10%	4.2	168,000	local
7. San Pedro	HVCDP	N/A	0.8	0.7%	0.6	24,000	local
8. San Roque	HVCDP	N/A	5	1.35%	3.6	144,000	local
9. San Vicente	HVCDP	N/A	3	4.82%	3.2	128,000	local
10. Sto Nino	HVCDP	N/A	0.03	0.002%	0.5	14,000	local
<b>Total</b>		<b>N/A</b>	<b>29.45</b>	<b>24.602%</b>	<b>24.4</b>	<b>970,800</b>	

.Source: Municipal Agricultural Office

**Table10. HIGH VALUE CROPS DEVELOPMENT PROGRAM, Year June, 2015**

COMMODITY	NO. OF FARMERS SERVED	AREA (ha)	PRODUCTION (MT)
Ampalaya	57	5.0 has	35
Squash	49	3.0 has	28
Eggplant	63	4.7 has	40
Sitao	45	5.3 has	30
Okra	60	5.0 has	45
Tomato	65	4.8 has	50
Pechay	60	5.3 has	53
Mustard	63	5.4 has	56
Patola	44	3.8 has	28
<b>Total</b>	<b>506</b>	<b>42.3</b>	<b>365</b>

Source: Municipal Agriculture Office

**3. Livestock Production** -Duck (Mallard) raising was once a predominant source of livelihood in the municipality. Today, there are no more than 5,000 heads of ducks being raised by not more than 15 raisers.

Before they are raised for meat and eggs purposes Angono is famous for its "Fried Itik" and "Kalderetang Itik". But now, sources are coming in from neighboring towns to meet the requirements. Duck eggs are processed in

“Balut” and “Itlog na Maalat”, which are very popular in Metro Manila and neighboring provinces. Ducks are raised in combination with pigs.

Available data shows that there are 1,200 heads of pigs 300 heads of goats. Due to financial constraint and high cost of feeds, raisers can only afford to raise crossbreeds and upgraded animals.

**Table 11: LIVESTOCK AND POULTRY FARM, Year 2015**

Barangay	Type (Livestock Poultry)	Area (m <sup>2</sup> )	Production		Product Market
			No. of Head	Value (Php)	
1. Bagumbayan					
2. Kalayaan	hog	100	100	500,000	Local
3. Mahabang Parang	goat	300	300	300,000	Local
	hog	500	500	2,500,000	Local
4. Poblacion Ibaba	hog	100	100	500,000	Local
5. Poblacion Itaas					
6. San Isidro	hog	200	200	1,000,000	Local
7. San Pedro	hog	50	50	250,000	Local
8. San Roque	hog	200	200	1,000,000	Local
9. San Vicente					
10. Sto. Nino	hog	50	50	250,000	Local
<b>Total</b>		<b>1,500</b>	<b>1,500</b>	<b>5,850,000</b>	

Source: Office of the Agriculture

- 4. Fish Production** - Fishing used to be principal industry of Angono. When fish catch started to decline due to deteriorating condition of Laguna Lake, only “Tilapia”, Pangasius, “Bangus” and “Hito” retained in the operation. Many tired fish cage culture but proved unprofitable in the long run due to several factors including natural causes and pollution.

Some years ago, the Agricultural Office started promoting fish pond culture and to date, aggregate areas of 21.1 hectares or 1.2% of the total land area are being utilized.

**Table 12. FISHING GROUNDS AND AQUACULTURE PRODUCTION, Year 2015**

Barangay	Type (Marine and Inland)	Area (has.)	Production		Product Market
			Volume (MT)	Value Php x1000	
1. Bagumbayan	Tilapia, Pangasius, Bangus and Hito; Inland	4	40.25	40,250	Local
4. Kalayaan		6.00	61.73	61,730	Local
2. Poblacion Ibaba		4.6	42.5	42,500	Local
3. San Vicente		6.5	65.98	65,980	Local
<b>Total</b>		<b>21.1</b>	<b>210.46</b>	<b>210,460</b>	

Source: Office of the Agriculture

Tilapia and Bangus are most common species of fish in pens and cages. Aside from the type of fish species stated above, the municipal fishing commonly also yields Biya, Ayungin, Kanduli, Shrimp, Bighead, Hito and Dalag. As stated, Tilapia was recorded as the most caught fish in Angono weighing to 8 metric tons per year while Pangasius, valuing up to P 6, 400,000 a year.

## b. Food Self-Sufficiency Assessment

With the data presented on the agricultural state of Angono, a supply-demand analysis for food products is necessary to determine the viability of food supply and food consumption for the Municipality of Angono.

Analysis reveals that the production in Angono is insufficient to supply the requirements of the municipality's population for these basic food groups. *Table 13* reveals the need to develop strategies to ensure provision sufficiency of supply of the basic food requirements for the municipality.

However, given the spatial constraints of the town which the local government should also address at once, it would be practical to say that the source of supply of food commodities can be found elsewhere. At the same time, provision for adequate distribution at reasonable prices for such food products should be a key concern in the municipality.

**Table 13. FOOD BALANCE SHEET FOR ANGONO, Year 2015**

Per Capita Dietary/ Food Requirement Agricultural Product	Demand (Metric Ton)	Production (Metric Ton)	Deficit (Metric Ton)
Cereals and Cereal Products	13,144	5	13,139
Sugars and Syrups	7,420		7,420
Starchy Roots and tubers	6,360	273	6,087
Vegetables	4,134	365	3,769
Fruits	2,968	210	2,758
Dried Beans, Nuts and Seed	424		424
Milk and Milk Products	1,696	499	1,197
Eggs	424		424
Fish, Meat, Poultry	5,724	317.71	5,406.29
Miscellaneous	742	18	724

Source: Office of the MPDC, FNRC

### c. MINING AND QUARRYING

The existing activity is located in Barangay San Roque since there is an abundance of basalt and rocks aggregates in these areas. The quarrying site is about 50 hectares and in 2006, Concrete Aggregates was given an additional 161.99 hectares for additional quarrying site by the Department of Environment and Natural Resources (DENR) with a total of 211.99 hectares.

**Table 14. LIST OF PRIMARY SECTOR, Year 2015**

TYPE OF ACTIVITY	NAME OF ESTABLISHMENT OWNER	Barangay	Yrs. In Operation	Capitalization	NO. OF EMPL OYEES	VOL. OF PRO-DUCT (MT)	Production MARKET	Industry Classification
Agriculture								
Forestry								
Fishing								
Mining and Quarrying								
	Batong Angono Aggregate Corp.	San Isidro	7	62M				local
	Delta Earth-moving Inc.	San Isidro	4	4M	1300			Local
	La Farge	San Isidro				4.1 million		

Source: Business Permit and Licensing Office

## 2. SECONDARY SECTOR

**a. Manufacturing** – From the records of the Business Permit and Licensing Office of this Municipality, as of 2015, there are 81 manufacturing industries or 4% of the total registered businesses in Angono, Rizal that produces footwear (12), food processing (7), woodworks and metal works (7), garments (26), gifts, toys and house wares (10), ceramics and pottery (1), hollow blocks (6), candle making (2), embroidery (1), chemicals (2) dermcare products (2), ice making (2) and fabrications (3). These establishments are concentrated in Barangay San Isidro, Mahabang Parang, and San Roque. (See Table 15).

**Table 15. LIST OF MANUFACTURING ESTABLISHMENT IN ANGONO, Year 2015**

No.	Name of Establishment	Barangay	Yrs in Operation	Capitalization	No. of Employees	VOLUME OF PRODUCT	Production Market	Industry Classification
1	A Siblings Wood Creations	San Isidro						
2	Adel's Furniture	San Isidro		50,000.00				
3	Allan Rhose RTW	San Isidro						
4	Amchem Corporation	San Isidro		500,000.00				
5	Archie Bryan RTW	San Pedro		50,000.00				
6	Aumega Works Inc.	San Isidro	7	125,000.00	14			
7	Baruga Inter Locking Bricks and Hallow Blocks	Kalayaan	2	100,000.00	10			
8	Baytown Home Furnishing Store	San Isidro	1	200,000.00	3			
9	Bertan's Wood Creation	San Isidro	3	100,000.00	2			
10	Chemag Trading Corporation	San Roque	1	125,000.00	15			
11	Cigly Wood and Steel Works	Mahabang Parang	1	50,000.00	8			
12	Clockwise Bakeshop & General Merchandise	Mahabang Parang		100,000.00	10			
13	Color and Season's Quality Garments Inc.	San Roque/ Kalayaan		62,500	12			
14	Consutura Enterprises	San Roque	2	50,000.00	15			
15	Dad & Me Marketing	San Isidro	3	100,000.00	3			
16	Danny – Lu RTW	Kalayaan		50,000.00	4			
17	Dolmar Fashion Warehouse Company	San Vicente	1	1,000,000	40			
18	Dreamskin Incorporated	San Isidro	1	1,000,000.00	10			

No.	Name of Establishment	Barangay	Years in Operation	Capitalization	No. of Employees	VOLUME OF PRODUCT	Production Market	Industry Classification
19	E.S. Lopez Sash & Wood Art Center	San Isidro	3	50,00 0.00	15			
20	Earl Metal & Plastic Parts Fabricators Inc.	San Isidro	5	250,000.00	23		local	Light
21	Eastkem Industrial Inc.	San Isidro	9	62,500.00	12	120gal/mo.	local	Light
22	EJV Ent./ Laboratories	San Isidro	11	50,000.00	25	30 drums/ month	local	light
23	Garments-Sub-Con	San Roque	1	20,000.00	8			
24	GDL Enterprises	San Isidro	3	2, 000,000.00	3			
25	Gemma Religious Arts.	San Isidro	3	10,000.00	4			
26	Genwood Industries, Inc.	San Isidro		50,000.00	4			
27	Glassfit Aluminum ad Interior Product Enterprise	Mahabang Parang		50,000.00	6			
28	GMB Nylon Clothing	San Isidro	3	50,000.00	4			
29	Goldros Corporation	San Isidro		2,000,000.00	10			
30	Grand Aces Ventures, Inc.	Kalayaan		2,000,000.00	13			
31	Grand Fabrications	Mahabang Parang	3	10,000.00	3			
32	H & A International, Inc. (toys & bags)	San Vicente	8	600,000.00	78	1,000pcs/ day	local	light
33	H & B Wise Co.	San Isidro	3	100,000.00	5			
34	H.A. Lacson Steelworks & Fabrication	Mahabang Parang		80,000.00	3			
35	Herdex Int. Corp. Mfg Sash Factory	Mahabang Parang	22	1,000,000.00	22	190 doors/mon.	import/export	light
36	Ideal Garments Int'l Inc.	San Vicente	19	625,000.00	2		exporter	light

No.	Name of Establishment	Barangay	Years in Operation	Capitalization	No. of Employees	VOLUME OF PRODUCT	Production Market	Industry Classification
37	Imekai's Apparel	San Isidro/ Kalayaan	3	100,00.00				
38	ISS Plastic Crafts Industries	Mahabang Parang	3	30,000.00				
39	Iyen's Ilocos Empanada	Kalayaan	2	10,000.00				
40	Izumi Garments Manufacturing Inc.	San Isidro	4	13,000,000.00				
41	James Collection	Kalayaan		100,000.00				
42	JCS Chemical Industries, Inc.	San Roque	6	500,000.00				
43	JCS Steel Fabrication & Repair	San Isidro	1	45,000.00				
44	Kabayan Metal Manufacturing	San Isidro	2	100,000.00				
45	Kashi-K ent	San Isidro/ Kalayaan	12	100,000.00	4		local	light
46	KGB Premium Items & Apparel Mfg. Inc	San Isidro	2	2,000,000.00	5	2,500pcs /mo.	local	light
47	KM2 Protective Gears & Services	San Isidro	3	50,000.00	12		local	Light
48	Laura's Food Products Corp.	San Vicente	12	500,000.00	112		export/ local	light
49	Liz Apron and Clothing Enterprise	Kalayaan	1	10,000.00				
50	Louise and Beatriz Hair and Fashion Accessories	San Roque	1	10,000.00				
51	Maryland Garments	San Vicente	1	30,000.00				
52	MB Garments Manufacturing, Inc.	Kalayaan		30,000.00				
53	M.O.J. General Merchandise	San Isidro	3	50, 000.00				



No.	Name of Establishment	Barangay	Years in Operation	Capitalization	No. of Employees	VOLUME OF PRODUCT	Production Market	Industry Classification
54	Marlon's Salted Egg	San Roque	5	30,000.00	1			light
55	Maryland Garments	San Vicente		30,000.00	2			
56	Medoth Phil's Craft	San Pedro/ San Vicente	5	50,000.00	3			light
57	Mig & Lia's RTW	San Isidro/ San Pedro	7	250,000.00	3		local	light
58	Mimie's Native Food	San Vicente		10,000.00	2			
59	MRBG Enterprises	San Isidro		100,000.00	1			
60	Nice Nica Gowns & Barong	San Isidro		20,000.00	2			
61	No limits Garments Subcontractor	San Isidro	1	500,000.00	80	15,000/P.O.	export	Light
62	Nutri-Chemie Laboratories Inc.	Kalayaan	4	62,500.00	3			
63	Ody Garments	San Isidro		5,000.00	2			
64	Orica Philippines Inc.	San Isidro	2	1,500,000.00	5			
65	Paner Merchandise	San Isidro		200,000.00	1			
66	PG Apparel	San Pedro		200,000.00	1			
67	Qualisole Manufacturing Corporation	Bagumbayan		500,000.00	8			
68	Rad Instrument Service Center	San Isidro	30	500,000.00	5	150 gal/mo.	local	light
69	Rosas Lumpia Wrapper Maker	San Roque		20,000.00	1			
70	RAVT Wood and Metal Fabrication	San Isidro		20,000.00	1			

No.	Name of Establishment	Barangay	Years in Operation	Capitalization	No. of Employees	VOLUME OF PRODUCT	Production Market	Industry Classification
71	Relob Cosmetics Solutions	Mahabang Parang		10,000.00	2			
72	Rodel Puppet Production	San Isidro	3	10,000.00	1			
73	Scotifino Christian Décor and Accessories	San Isidro	3	100,000.00	1			
74	Soaring Eagle RTW	Kalayaan	3	10,000.00	2			
75	Sophia Collection	Kalayaan	3	10,000.00	2			
76	Soulworks Ent.	San Isidro	2	50,000.00	2			
77	Stephen John Garments Inc.	San Isidro	2	1,000,000.00	2			
78	Sulit Embroidery	San Pedro	5	100,000.00	2	300pc/yr.	local	Light
79	Tape Specialist Amalgamated Inc.	San Isidro	16	200,000.00	2			
80	Tri- Eds Glass Art Enterprises	San Isidro	16	50,000.00	1			
81	Yamang Atin Enterprises	San Roque		20,000.00	5		worldwide	

Source: Business Permit and Licensing Office/Actual Survey

**b. Construction** – There are 56 construction establishments or 2.8% of the total registered businesses in Angono, Rizal as of 2015. These establishments are mainly located in Barangay San Isidro and distributed in Barangay San Vicente, Sto Niño and Poblacion Ibaba. (See Table 16).

**Table 16. LIST OF CONSTRUCTION ESTABLISHMENT IN ANGONO, Year 2015**

No.	Name of Establishment	Barangay	Years in Operation	Capitalization	No. of Employees	VOLUME OF PRODUCT	Production Market	Industry Classification
1	4JS Builders	Kalayaan						light
2	8 Technologies Corporation	San Isidro						light
3	AA Estefanio Builders & Company	Mahabang Parang						light
4	Agmal Marketing	San Isidro						light
5	Albert Villanueva & Associates	San Isidro						
6	Altcon Builders	San Roque						
7	Ariel Alfonso Builders	San Isidro						
8	Austra-Phil Builders Inc.	San Isidro						
9	Best Theme Builders Inc.	San Isidro						
10	C. Olvido Designs	San Isidro						
11	CCD Builders	San Isidro						
12	CER Builders Enterprises	Mahabang Parang						light
13	Concrete Aggregates Co.	San Isidro						
14	Dumay Builders Philippines Co.	Kalayaan						light
15	E.A. Perez Construction	San Vicente						
16	E1+ Konstruk Development Corporation	San Isidro						
17	EE – TEQ Inc.	Kalayaan						
18	Eltech Engineering	Kalayaan						
19	Filinvest Land Inc.	Mahabang Parang						
20	G3 Construction	San Isidro						light
21	Green House Techno Development Corporation	Mahabang Parang						

No.	Name of Establishment	Barangay	Years in Operation	Capitalization	No. of Employees	VOLUME OF PRODUCT	Production Market	Industry Classification
22	HF Pool & Spa Builders	Mahabang Parang	7	250,000	5			light
23	Infinity Dimension Builders	San Isidro						
24	Iron Concrete Builders & Development Inc.	San Isidro						
25	JJ Galletes Builders	San Isidro						
26	JV Merez Builders	Kalayaan						
27	Jerianna Construction & Dev't	Mahabang Parang	1	200,000				light
28	John Ace Industrial Engineering Services	Kalayaan						
29	JRAM Construction & Plumbing Services	San Isidro						
30	K24 Builders Inc.	Mahabang Parang						
31	LJD's Enterprise	San Isidro						
32	Long Rock Mars Construction Corporation	Mahabang Parang						
33	LRM Construction	Mahabang Parang						
34	Macro Performance Builder	San Roque						
35	Mapleba General Construction Co.	San Isidro						
36	March August Enterprises	San Roque						
37	Millenium Erectors Corporation	Kalayaan						

No.	Name of Establishment	Barangay	Years in Operation	Capitalization	No. of Employees	VOLUME OF PRODUCT	Production Market	Industry Classification
38	MRMD Architectural Interiors Contractors	San Vicente						
39	Muz Construction Builders & Supplies	San Vicente						
40	Nom Builders	San Isidro						
41	Orantia Trade & Construction	Mahabang Parang						
42	Reigh Anne's Construction Services	San Isidro						
43	RG Lacson Engineering Services	Mahabang Parang						
44	Ritech Construction Corp	Kalayaan	1	1,250,000				light
45	Rocap Construction Corporation	San Isidro						
46	Rockclaim Aggregates Int'l & Development Corp.	San Isidro						
47	RR Valencia Eng'g Works	San Isidro	12	300,000				light
48	RS Hamol Construction and General Merchandise	San Isidro						
49	RVJS Construction	San Roque						
50	Samera Builder	San Isidro						
51	Shang-O Builders	San Isidro	4	500,000				light
52	Shy Vouy Const. Co	San Roque						
53	Stone Henge Enterprises	San Isidro						
54	T.C. Garlit Construction	Mahabang Parang						light
55	Three G Construction & Development, Inc.	San Isidro						
56	Walden Enterprises, Inc.	Mahabang Parang						

Source: Business Permit and Licensing Office/Actual Survey

- c. **Electricity, Water and Gas**– MERALCO supplies the electric power for the entire municipality for almost 30 years since 1985 while Manila Water provide almost 90% of the household population of the municipality. There are four gasoline stations namely G Plus, Shell Station, K2Win Gas Station, Kenken & Penny Gasoline & Service Station and Star Mae Gas Station (Caltex) providing gasoline for the motorists of Angono and nearby municipalities. (See Table 17).

**Table 17. LIST OF ELECTRICITY, WATER AND GAS ESTABLISHMENT IN ANGONO, Year 2015**

No.	Name of Establishment	Barangay	Years in Operation	Capitalization	No. of Employees	VOLUME OF PRODUCT	Production Market	Industry Classification
<b>GASOLINE STATION</b>								
1	G PLUS SHELL STATION II	San Isidro	8					medium
2	K2WIN GAS STATION	Mahabang Parang						medium
3	Kenken & Penny Gasoline & Service Station	San Isidro	5	500,000	8			medium
4	Star Mae Gas Station (Caltex)	San Isidro	3	500,000				medium
<b>ELECTRICITY</b>								
1	Manila Electric Co.	San Isidro						light
<b>WATER</b>								
1	C & G Water Supply	San Isidro						light
2	Manila Water	San Isidro						light
3	Millare Water Supply	San Isidro						light
4	RV1 HOMEOWNERS ASSOCIATION, INC.	Kalayaan						light
5	San Lorenzo Water Supply	San Isidro						light

Source: Business Permit and Licensing Office

Industry classification: Light = Non pollutive/non hazard

Medium = Pollutive/ hazardous

Heavy = Highly pollutive/ highly hazardous

### 3.TERTIARY SECTOR

#### a. PUBLIC MARKET

As of 2015, the Angono Public Market recorded an increased number of market stalls to 549. Dry goods stalls, 309 stalls, have the biggest number of such. Moreover, there are 77 fish stalls, 70 meat stalls, 40 chicken/poultry stalls and 53 fruits and vegetable stalls.

There is only one public market in the area which is already big enough to accommodate 549 stalls after Phase II and Phase III expansion. Majority of the stalls is used for dry goods and the least number of stalls for fruit and vegetable produce. (Table 18)

**Table 18.PUBLIC MARKET INFORMATION, Year 2015**

TYPE OF GOODS SOLD	NUMBER OF STALLS
Rice	21
Fruits and vegetables	53
Chicken	40
Meat (Pork, Beef, etc.)	70
Fish	77
Dry goods	42
Grocery	164
Eatery	11
Others	71
<b>TOTAL</b>	<b>549</b>

Source: Angono Public Market

#### b. SERVICES AND TRADING

Table 19 shows that there is a 4.76% increase in the number of services and trading establishments in Angono.

Based on the records of the Business Permit and Licensing Office, in 2015, Angono is serving 14 banks, inclusive of savings bank, thrift banks, rural banks and others, namely Banco de Oro Unibank, Inc. (SM Angono Branch), Banco de Oro Unibank Inc.(Angono National Highway Branch), Banco Angono Unibank, Inc. (M.L. Quezon Branch), Bank of the Philippine Islands (Angono Branch), First Macro Bank, Metropolitan Bank & Trust Co.,Philippine National Bank, Philippine Savings Bank (ARC Building), Philippine Savings Bank (SM Center Angono), Planters Development Bank, RCBC Savings Bank (Angono Branch),Rizal Bank, INC., , Rural Bank of Angono and Tanay Rural Bank; 15 lending institutions—Alay sa Puso Lending Corporation, Angono Credit & Development Cooperative, Equal Lending Investor Corporation, Faridkot Lending Corporation, Fundline Finance Corporation, Goldsky Credit Corporation, Kabalikat Para sa Maunlad na Buhay Inc., Majorem Lending Investor Inc., MBK Lending, Metrobest Lending Resources Corporation, Primary Finance Co., Inc., Proximity Funding Credit

Cooperative, RG Bangalon Lending Investor Corp., Soaring Eagle Lending, Inc. and Verdeloma Lending Investing Investor Corporation.

**Table 19. BUSINESS PERMITS ISSUED BY TYPE OF COMMERCIAL ESTABLISHMENT /ECONOMIC ACTIVITIES, As of Year 2014-2015**

Economic Activities	2014		2015		% Inc/(Dec.) Over Previous Year	
	No. of Establishments	No. of Employment	No. of Establishments	No. of Employment	No. of Establishment	No. of Employment
Wholesale, Retail, Drug Store, Hardware, Store, Wet & Dry Product Dealer, Supermarket etc.	852	877	853	1200	0.12	36.83
Hotel, Restaurants, Carinderia, Transport & Storage	82	452	147	587	79.27	29.87
Communication	4	26	4	26	0	0
Financial Intermediation	76	248	70	257	7.89	3.63
Real Estate Renting and Business Activities	290	42	290	53	0	26.19
Public Administration and Defense			-		-	-
Education	32	430	39	443	21.88	3.02
Health and Social Work	54	235	84	257	55.56	9.36
Other Community, Social & Personal Service Activities	363	457	380	825	4.68	80.53
Private Household w/ Employed persons	-	-	-	-	-	-
Extra Territorial Org and Bodies	-	-	-	-	-	-
Other Uncategorized Activity	181	368	159	397	12.15	7.88
<b>TOTAL</b>	<b>1,934</b>	<b>3,135</b>	<b>2,026</b>	<b>4,045</b>	<b>4.76</b>	<b>29.03</b>

Source: Business Permits and Licensing Office



**Table 20. INVENTORY OF COMMERCIAL AREAS, Year 2015**

Type of Commercial Activities	Location	Area (in hectare)	Market Catered	
			Local	Outside (export)
1. Angono Public Market	1. Bgy. San Roque	0.99	x	
1. SM Center Angono Inside SM: a.	1. Bgy. San Isidro	1.11		
1. Unishoppe Complex	1. Bgy. San Pedro	0.2041	x	
2. EC Valle Complex	2. Bgy. San Isidro	0.200		
3. ABCentral	3. Bgy. San Isidro	0.500		
1. Savemore Supermarket		0.4590	x	
2. Puregold Extra Angono Bayan	1. Bgy. San Pedro	0.1721		
3. Puregold Price Club Inc.	2. Bgy. San Pedro	0.043		
4. Puregold Price Club Inc	3. Bgy. San Roque	0.03		
	4. Bgy. San Isidro			
1. Angono Fiesta Restaurant	1. Bgy. San Isidro	0.048	x	
2. Balaw-Balaw Restaurant	2. Bgy. San Roque	0.056		
3. Inang Bina's Tambayan	3. Bgy. San Isidro	0.0336		
4. Scrapyard Cafe and Restaurant	4. Bgy. San Isidro	0.024		
5. 3 Chef's	5. Bgy. San Roque	0.0200		
6. Atelier Cafe Restaurant	6. Bgy. San Isidro	0.0382		
7. Koi Restaurant	7. Bgy. San Isidro	0.0200		
8. Don Antonio Cafe	8. Bgy. San Isidro	0.0200		
9. Jollibee Foods Corp.	9. San Pedro	0.33		
10. Pizza Hut	10 San Isidro	.033		
1. Benjies Lodging	1. Bgy. San Isidro	0.0853	x	
2. Maysha Hotel	2. Bgy. Sto. Niño	0.1683		
3. Insider's View	3. Bgy. San Roque	0.0558		
4. Kimuchi Lodging	4. Bgy. Mahabang	0.0280		

<i>Type of Commercial Activities</i>	<i>Location</i>	<i>Area (in hectare)</i>	<i>Market Catered</i>	
			<i>Local</i>	<i>Outside (export)</i>
1. Aling Eniang Resort	Bgy. San Isidro	0.0793	x	
2. Scrapyard Resord		0.2416		
3. Villa Jhoana Resort		0.1465		
4. Villa Fernando		0.2221		
<b>TOTAL</b>		<b>9.2553</b>	x	

Source: BPLO, Assessor's Office and Office of the Assessor

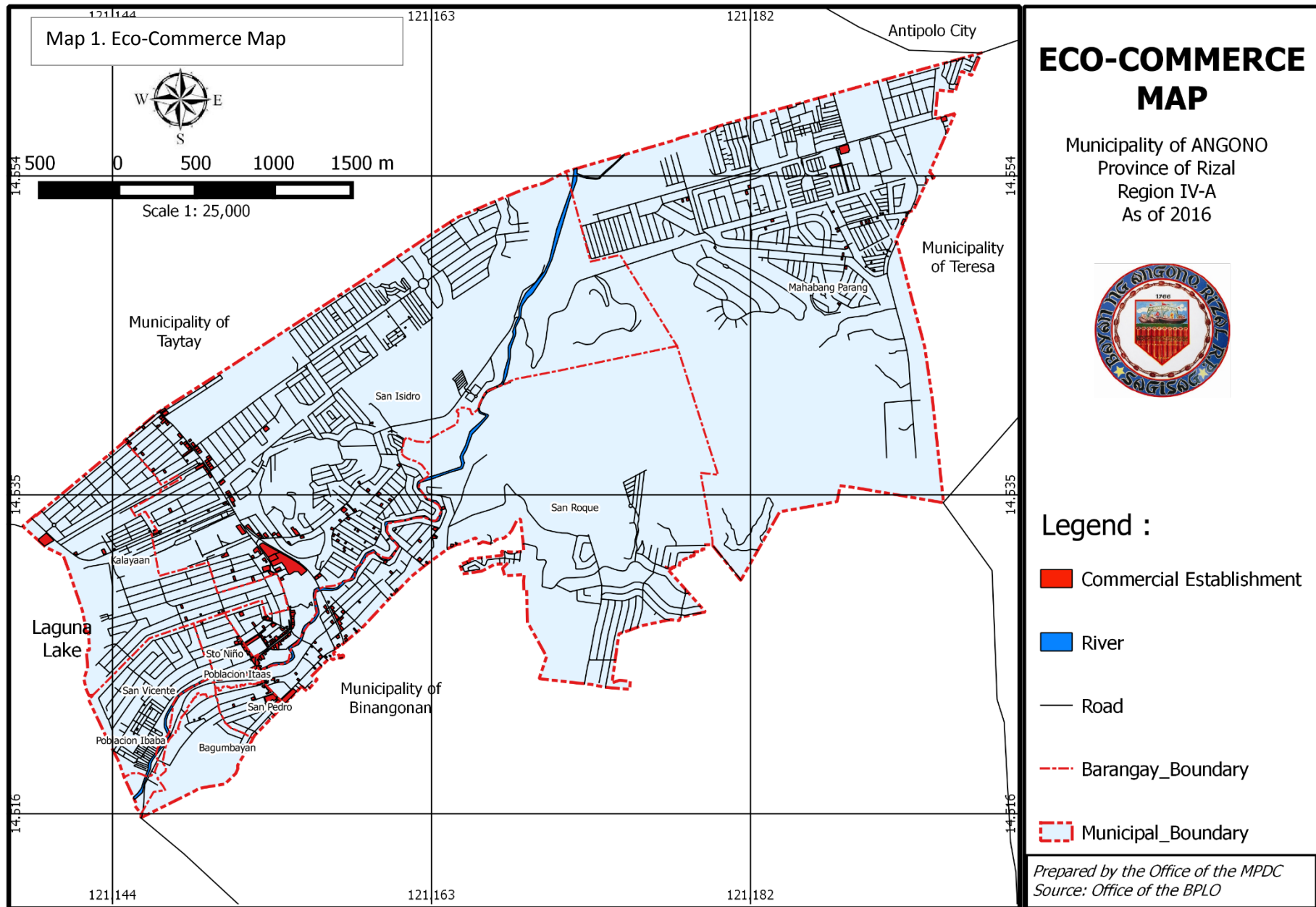
Note: Commercial areas include:

- Commercial Business District (CBD) public market commercial strips/talipapa (wet/dry neighborhood)
- Commercial center commercial complex (range of dry goods store, boutique shops, recreational/entertainment establishments and service shops such as food chain branches/establishments)
- Malls (with department stores, supermarket and various shops in one building) other types

It is important to note that a municipality's number of financial institutions could be used as an indicator of its degree of importance as a service center not only in their area but also in the province as a whole.

Comparing the number of financial establishments in the area, it is worth noticing that base on the submitted report of the Business Permits and Licensing Office, the number of financial establishments located in Angono is accounted for 44(banks, commercial and rural as compared to 36 banking institutions in its 2004 report.

It is in the same league as Tanay as a mid-size financial center next to the three leading service centers in the province, namely: Antipolo, Cainta, and Taytay.



### c. TOURISM

The art tourism industry is one of the key sectors that Angono has identified as a promising source of growth and employment for the local government. The rich heritage and tradition in the arts, created in no small way by resident artists who have achieved national and international recognition, place Angono to be a major tourist and art destination in the country.

Likewise, the potential of this sector for generating incomes for both participating institutions and the local government of Angono as well as source for employment for the local populace are also significant.

There is a big potential for Angono to become a tourist hot spot, especially for those art aficionados. Angono is housed to two national artists namely; Carlos “Botong” Francisco and Lucio San Pedro. Other artist sites include the Blanco Family, Nemiranda Arthouse and Gallery, Village Artists Gallery, Salvador Juban Art Studio, and the Second Gallery Museum.

Other tourist hot spots include the famous Balaw-Balaw Specialty Restaurants that offers exotic foods such as frogs, lizards, snakes and also serves as an art museum of Perdigon Vocalan. Tourist resorts can also be found in Angono such as the Aling Eniang’s Resort, Scrapyard Resort, Nemiranda Art Café and Restaurant. Other potential spots in Angono include the Bonsai and Suiseki Garden, the Angono Bonsa Club, the Municipal Park and Plaza, Angono Forest Park, and the Mural Sculptured Walls at Barangay Poblacion Itaas, the Loyola Retreat House and the Vincentian Hills Seminary.

*The current administration, recognizing the value of honing new talents, has established the Angono Regional Lead School for the Arts. The private sector is likewise contributing to the effort of the artistic education among young people in Angono through the provision of arts-related degree courses by the URS Angono Campus.*

*Likewise known for its performing artists, Angono is home to four (4) award-winning symphonic bands that perform inside and outside of the municipality. These are the Angono Symphonic Band, Inc.; Angono Concert Band; Angono Wind Ensemble; and Angono Youth Band. For local youth with demonstrated talent or potential in the arts, the municipality has the Angono Regional School for the Arts for them to enroll in. There are sixteen (16) identified art organizations – both for visual and performing artists – in Angono. Based on estimates, there are about 400 artists in Angono. Two (2) of the well-recognized artists’ organizations in Angono are the Angono Ateliers Association and the Angono Artist Association. The leading community of young artists in Angono is the Neo-Angono Artists Collective, Inc.*

Angono is also known for its national treasure, the Angono Petroglyphs. This cultural heritage site is known to have existed 3000 BC ago. This contains rock engraving of human and animal figures and has been included in the World Inventory of Rock Art and declared as a national cultural treasure by virtue of Presidential Decree 260.

Angono is likewise well-acclaimed for its festivities and celebrations. The most famous of which is the Feast of St. Clement, or more popularly known as the Gigantes Festival, every November 22-23. It is listed in the Department of Tourism as activities events to look out for joining the leagues of Ati-atihan of Aklan, the Maskara Festival of Bacolod, the Panagbenga Flower Festival of Baguio, etc. Other local celebrations include the Feast of San Isidro Labrador (May 14-15), Angono Day (August 19) and the 'Muling Pagkabuhay' and 'Salubong' (Lenten Season).

**Table 21. Inventory of Tourist Destinations, Year 2015**

Name of Tourist Destination	Type of Tourist Attraction	Location	Accessibility in terms of Infrastructure Facilities
Aling Eniang's Resort	Two well-maintained pools and has a function hall various occasions and affordable rates	Aurora Ave., Aurora Subd. Brgy. San Isidro Angono, Rizal	
Ang Nuno Artist Foundation Gallery	Houses the works of the late Perdigon Vocalan which depict Angono folkways and influenced by the partially abstracted style of national artist Carlos Botong Francisco	Doña Justa Street, Doña Justa Village Phase I, Barangay San Roque, Angono, Rizal	
Angono Eco-Park		Brgy. Kalayaan Angono, Rizal	
Ang Nuno Artist Foundation Gallery	Houses the works of the late Perdigon Vocalan which depict Angono folkways and influenced by the partially abstracted style of national artist Carlos Botong Francisco	Doña Justa Street, Doña Justa Village Phase I, Barangay San Roque, Angono,	
Angono Fiesta Resto	Restaurant that showcases native delicacies of Angono	341 Domsa Corner Waling Waling St Nieves Hills Subd, Angono, 1930 Rizal	

Name of Tourist Destination	Type of Tourist Attraction	Location	Accessibility in terms of Infrastructure Facilities
Angono Forest Park	Ideal for picnics, jogging, camping and other outdoor environmental recreational activities	Carnation St., Nieves Hills Lakeview Subd., Brgy. San Isidro, Angono, Rizal	
Angono Lakeside Park	An alternative park overlooking the lake with jogging path, and promenade	Bgy. San Vicente, Angono, Rizal	
Angono Petroglyphs in Binangonan	A world renowned cave site and maintained by the National Museum of the Philippines		
Balaw-Balaw Specialty Restaurant	Famous for its exotic cuisines and has an art gallery within it.	Doña Justa St., Doña Justa Village Phase I, Brgy. San Roque, Angono, Rizal	
Blanco Family Museum	Large-sized museum housing the works of Jose Blanco with paintings of natural or closer to reality	1312 Ibañez Street, Barangay San Vicente, Angono, Rizal	
Bonsai Suiseki Garden	Carefully polished stones called suiseki are showcased along with different kinds of bonsai.		
DOMSA Picnic Park		Bgy. San Isidro, Angono, Rizal	
East Ridge Golf Course	Golf Course in the mountain with beautiful scenery.	Bgy. San Roque, Angono, Rizal	
House of Maestro Lucio San Pedro	A cultural and historical site that shows the works and abode of National Artist San Pedro		

Name of Tourist Destination	Type of Tourist Attraction	Location	Accessibility in terms of Infrastructure Facilities
Nemiranda Art House and Gallery	Art works are considered imaginative figurism portraying life and folk lore	10 Doña Elena Street, Doña Justa Phase I Subdivision, Barangay San Roque, Angono, Rizal	
Scrapyard Resort and Inn	Two well-maintained pools are available with an art gallery located within the result	Nieves Hills Lakeview Subd., Brgy. San Isidro, Angono, Rizal	
St Peter's Place Art Gallery	House the paintings of internationally recognized and honored artist Peptio Villaluz. Medium of art is watercolor which is one of the most difficult to master		
Tiamson Art Gallery	Has a wide range of style from conventional to new age especially modern cubism	203 Doña Nieves Street, Barangay Sto. Niño, Angono, Rizal	
The Second Gallery	The gallery is the home of National Artist Carlos Botong Francisco	217 Dona Aurora St. Angono, Rizal	
Village Artist Gallery	The gallery houses Pepito Villaluz's unique "graphic and much-detailed realistic style."	265 Carnation St., Nieves Hills Lakeview Subd, Brgy. San Isidro, Angono, Rizal	
Vincentian Hills Seminary	The Formation House of the Internal Seminarists and the Orientation year 1 Students. It is also a good venue for retreats, reflections and recolections.	Vincentian Hills Seminary, Brgy. San Roque, Angono, Rizal	



Name of Tourist Destination	Type of Tourist Attraction	Location	Accessibility in terms of Infrastructure Facilities
Yab Design	Manufacturer of handcrafted (polyester) resin and fiberglass items and statues, mainly used for decoration and advertising purposes.	Quezon Avenue, Barrio San Isidro, Angono, Rizal	
Higantes Festival	Also known as the feast of Saint Clement where huge dancing human figures that traverse the downtown area of the municipality		

*Source: Municipal Tourism Office, Municipality of Angono*

Listed above are the tourist destinations located in Angono. According to the Municipal Tourism Office, in 2015 alone Angono received around 18,000 tourists, 99% of whom are local visitors from neighboring towns and from the Metropolitan Manila. This is a 700% increase in tourist arrivals since year 2000 (2005 CDP). Likewise, in the same study, it was noted that only 0.002% of the total number of foreigners, OFW, and domestic travelers that went around Region IV where Angono is located were able to visit the area.

Although the industry is relatively small in terms of economic contribution to the municipality, it nonetheless accounts for 400-500 local residents employed and 2% of the total tax revenues. However, asked about the area for each tourist destinations, the planning office informed that data for the said areas are not available at the moment.

Shown in Map 2 is the Eco-Tourism Map of Angono. It shows the different tourist destinations as well as in what barangay there are located.

#### **d. INFORMAL SECTOR**

Aside from the various business sectors discussed above, another form of business is constantly becoming one of the most profitable businesses in the area--- the informal sector. According to the 2004 Angono Economic Development Plan, informal sector refers to that sector wherein free entry to new enterprises exists; relying mostly on indigenous resources.

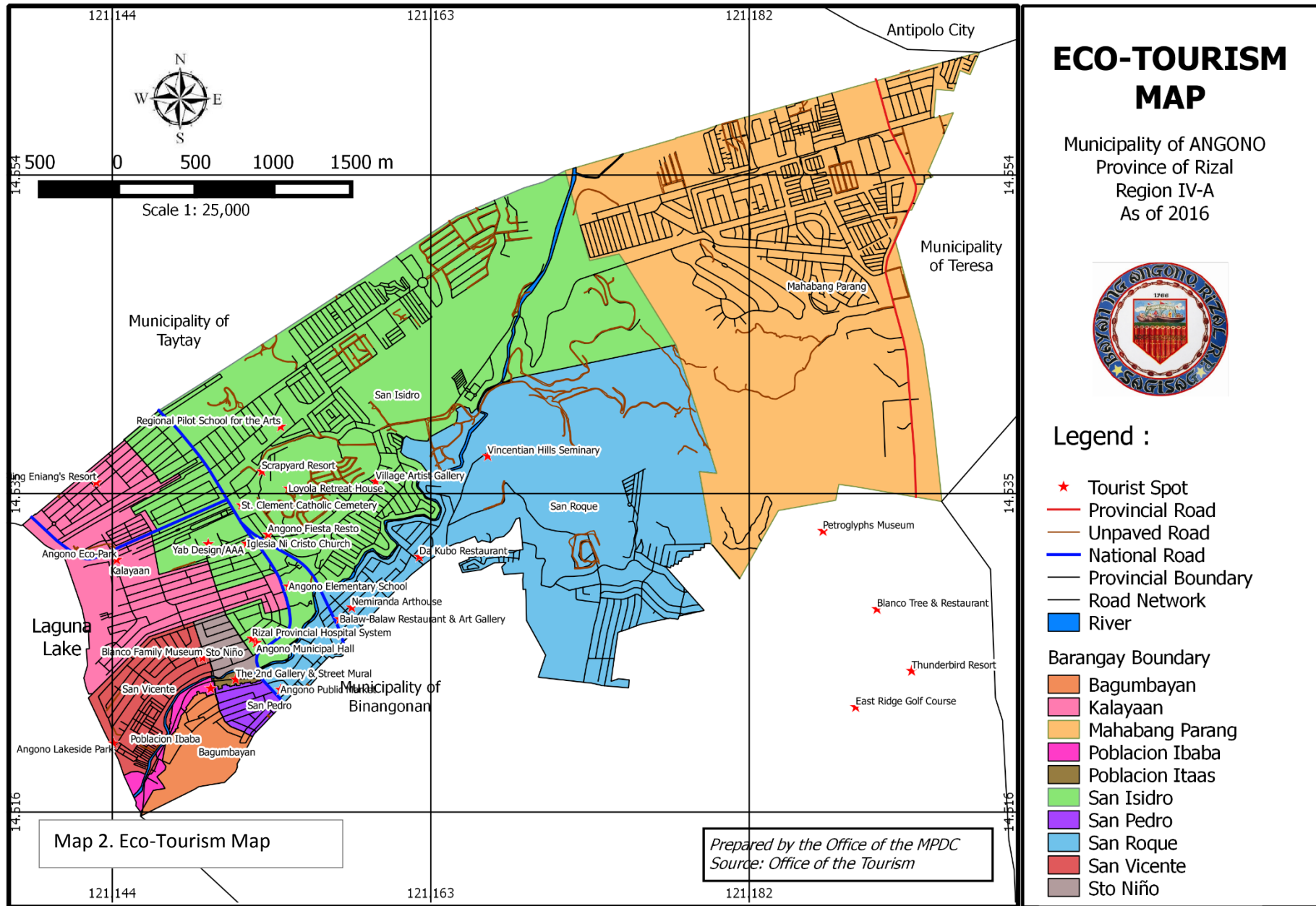


These enterprises are usually family run businesses of small-scale size using labor-intensive and adapted technology. Workers often than not rely on informal source of education and skills and they operate in a deregulated fashion and targets competitive markets.

Thus, many considered this business illegal due to lack of formal and/or official registration and failure to fulfill with government regulations. However, authorities tolerate this sector for two main reason, namely; it is costly for the local government to register and regulate all informal sector enterprises and activities and more importantly, the informal sector has valid functions to play in providing cheap goods and services as well as providing employment to rural migrants and the urban poor.

With the presence of informal business activities, Angono is able to provide alternative source of income especially to those who are underemployed and the unemployed. The existence of small make-shift stores, ambulant vendors, and unregistered micro-businesses provides a small but good source of income.

However, some LGU sees it as a nuisance but tolerated because of its income generating capability and ease the burden from the local government.



## ECO-TOURISM MAP

Municipality of ANGONO  
Province of Rizal  
Region IV-A  
As of 2016



### Legend :

- ★ Tourist Spot
- Provincial Road
- Unpaved Road
- National Road
- Provincial Boundary
- Road Network
- River

### Barangay Boundary

- Bagumbayan
- Kalayaan
- Mahabang Parang
- Poblacion Ibaba
- Poblacion Itaas
- San Isidro
- San Pedro
- San Roque
- San Vicente
- Sto Niño

### C. INVESTMENTS

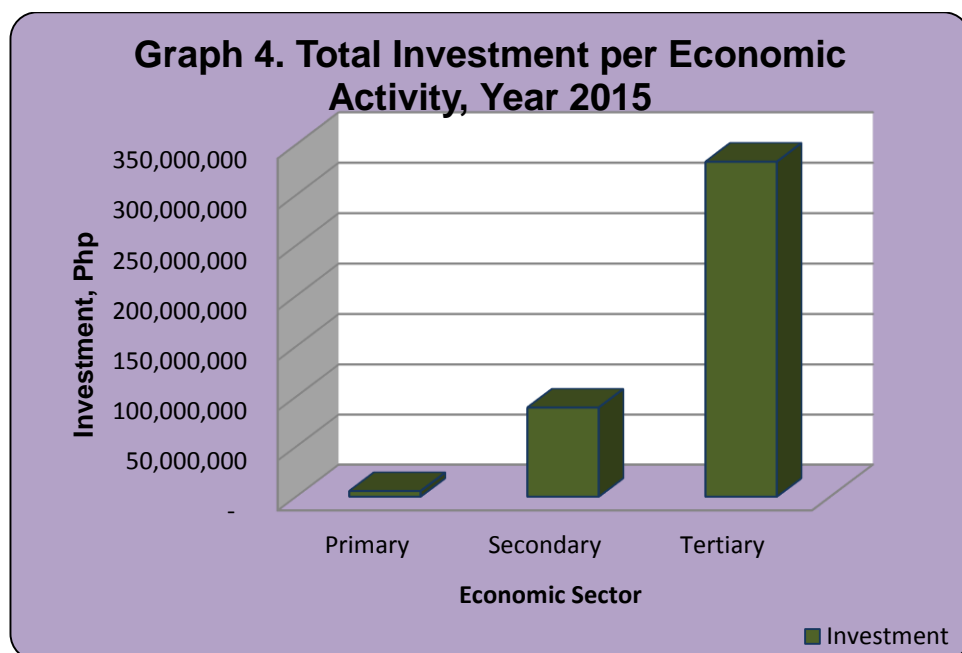
The areas for commercial land totalled to 17 hectares or around 0.74% of the total land area. Most of the commercial establishments are largely concentrated along Quezon Avenue, the main thoroughfare of Angono. The total investment in the municipality as of 2015 is more or less 500 Million pesos. Tertiary Activity gained 77.84% of the total investment followed by Secondary Activity.

Accordingly, 2016-2026 Proposed Land Use Plan mentioned plans made by the local government to expand the coverage of commercial land uses particularly in Barangays San Roque and Mahabang Parang to decongest traffic and pave way for additional commercial sites along the said area.

**Table 22. Total Investment, as of Year 2015**

Economic Sector	Investment
Primary	5,630,727
Secondary	89,185,000
Tertiary	333,083,168
<b>Total</b>	<b>427,898,895</b>

Source: Office of the BPLO



Source: Office of the BPLO

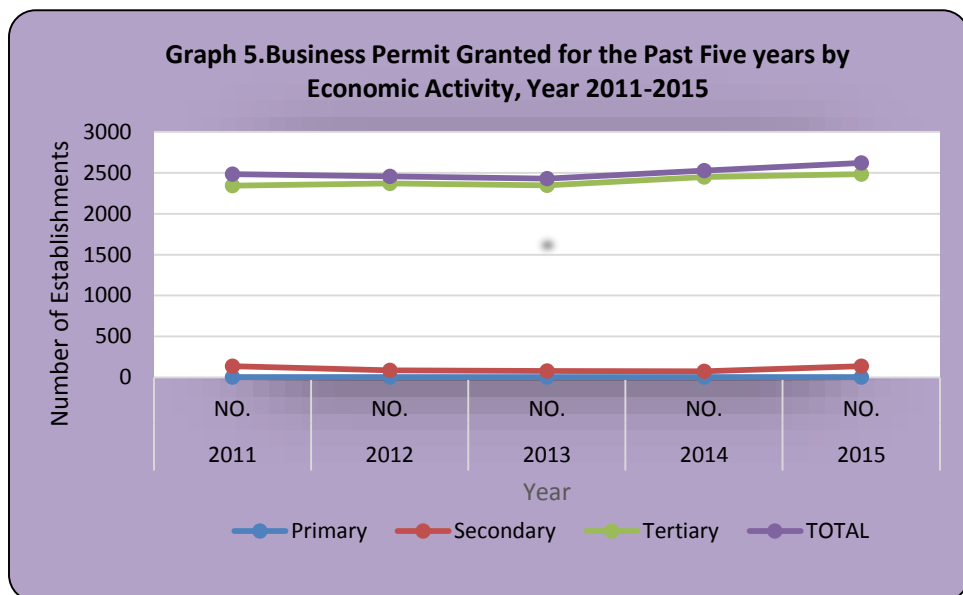
**D. REGISTERED ESTABLISHMENTS**

The municipality of Angono has fluctuating increases in the number of business permit granted from the year 2011 to 2015. It is noted that in 2015 the primary activity gained the highest percentage increase due to additional commercial establishment located in SM Center Angono. In the year 2014 the second highest number of business permit is in secondary activity while in 2011, tertiary activity rank the 3<sup>rd</sup>.

**Table 23. BUSINESS PERMIT GRANTED FOR THE PAST FIVE YEARS  
 Year 2011-2015**

Business Permit	2011	2012		2013		2014		2015	
	NO.	NO.	% increase/decrease	NO.	% increase/decrease	NO.	% increase/decrease	NO.	% increase/decrease
Primary	3	3	0%	3	0%	3	0%	3	0%
Secondary	137	86	-37%	79	-8%	75	-5%	137	83%
Tertiary	2,345	2,370	1%	2,347	-1%	2,449	4%	2,483	1%
<b>TOTAL</b>	<b>2,485</b>	<b>2,459</b>	<b>-1%</b>	<b>2,429</b>	<b>-1%</b>	<b>2,527</b>	<b>4%</b>	<b>2,623</b>	<b>4%</b>

Source: Office of the BPLO



Source: Office of the BPLO

## E. REVENUE FROM ECONOMIC ACTIVITIES

One of the main sources of local revenue is the economic activity that is further classified as Primary, Secondary and Tertiary Economic Activity. Primary Activity includes agriculture, fishing, hunting, forestry, mining and quarrying; Secondary Activity covers electricity, water, gas, manufacturing and construction; while Tertiary Activities are those which are not covered or included in Primary or Secondary.

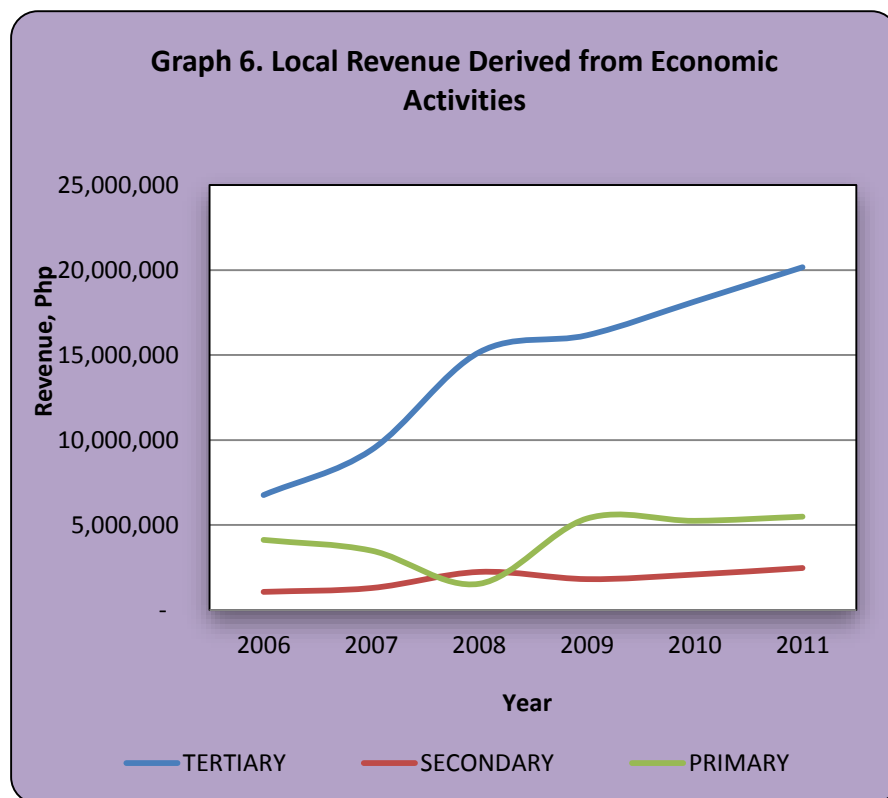
Table 18 presents local revenues, in peso, gained from the three economic activities from 2006 to 2011. During these years, Primary Activity consistently topped the sources of such income. In 2006, 57% (Php 6,766,215) of the total local revenue, amounting to Php 11,965,036, was derived from the Tertiary Activity, 35% (Php 4,128,243) from the Primary Activity followed last by the Secondary Activity with Php 1,070,578 (9%). In 2007, Tertiary activity remains as the top source of local revenue from economic activities with Php 9,420,869 (66%), followed by PA with Php 3,498,255 (25%) and SA with Php 1,295,463 (9%). For the year 2008, a whopping 79%, amounting to Php 15,165,021 marked by the TA, followed by the SA with Php 2,245,647 (12%) and PA with Php 1,544,874 (8%). In 2009, Php 16,168,486 (69%) recorded to the TA, followed by PA with Php 5,385,577 (23%) and SA with Php 1,819,514 (8%). In 2010, 71% or Php 18,151,368 was gained by TA, followed by Php 5,250,817 or 21% of PA and Php 2,091,583 or 8% of SA. And in the year 2011, Php 20,169,638.52 (72%) from TA, Php 5,495,407.58 (20%) from TA and Php 2,474,791.11 (9%) from SA was gained from these economic activities.

Based on the gathered data, it was seen that the Tertiary Activities are the highest income generating source among the three economic activities while the Secondary Activities marked third. For the past five years, the year 2008 set the biggest difference from the preceding year. This was believed to happen due to the increase number of wholesalers and retailers. In addition, the BPLO conducted intensive tax mapping of business establishments. Moreover, another noticeable difference was recorded when the Primary Activity data dropped in 2008 and was regained with higher value in 2009. During the former year, a mining company in Angono has changed its management to which this transition might affect its operation, thus, regained its profit on the next year by the new operating management.

**Table 24. LOCAL REVENUE DERIVED FROM ECONOMIC ACTIVITIES FOR THE PAST SIX YEARS, Year 2006-2011**

ECONOMIC ACTIVITY	LOCAL REVENUES (Peso)					
	2006	2007	2008	2009	2010	2011
Tertiary	6,766,215	9,420,869	15,165,021	16,168,486	18,151,368	20,169,638.52
Secondary	1,070,578	1,295,463	2,245,647	1,819,514	2,091,583	2,474,791.11
Primary	4,128,243	3,498,255	1,544,874	5,385,577	5,250,817	5,495,407.58
<b>TOTAL</b>	<b>11,965,036</b>	<b>14,214,587</b>	<b>19,131,407</b>	<b>23,373,578</b>	<b>25,493,768</b>	<b>28,139,837.21</b>

Source: BPLO, Accounting Office.



Source: BPLO, Accounting Office.

**F. TOP 20 BUSINESS ESTABLISHMENTS**

**Table 25. TOP 20 BUSINESS ESTABLISHMENT, Year 2015**

<b>RANK</b>	<b>TRADE NAME/ BUSINESS NAME</b>	<b>BARANGAY</b>
1	LAFARGE REPUBLIC AGGREGATES INC.	San Isidro
2	PUREGOLD PRICE CLUB	San Pedro
3	SANFORD MARKETING CORPORATION	San Pedro
4	MERCURY DRUG CORPORATION-ANGONO POBLACION BRANCH	San Isidro
5	PUREGOLD EXTRA ANGONO BAYAN	San Roque
6	DELTA EARTH MOVING, INC.	San Isidro
7	XRC RESOURCES INC. (AB CENTRAL)	San Pedro
8	JOLLIBEE FOODS CORPORATION	San Pedro
9	JCS CHEMICAL INDUSTRIES, INC.	San Roque
10	MANILA WATER CO. (Satellite Office)	San Roque
11	SON RELATIVES KINDRED, INC.	San Isidro
12	GOLDILOCKS BAKESHOP, INC.	San Roque
13	B & C INDUSTRIAL CONTROL SERVICES CORPORATION	Mahabang Parang
14	RACE VENTURES INC.	San Isidro
15	WATSONS YOUR PERSONAL STORE	San Pedro
16	MANG INASAL PHILIPPINES, INC.	San Pedro
17	YAB DESIGN, INC.	San Isidro
18	ORICA PHILIPPINES, INC.	San Isidro
19	LAURA'S FOOD PRODUCTS AND CORPORATION	San Vicente
20	COLOURS AND SEASONS APPAREL MANUFACTURING	San Isidro

Source: Office of the BPLO

## II. ISSUES AND CONCERNS AND RECOMMENDATIONS

Listed below are the emerging issues and concerns as illustrated from the analysis of the economic sector.

ISSUES AND CONCERNS	POSSIBLE INTERVENTION
1. Low turnout of agricultural and Fishery production	Available land for agricultural production
2. Limited area for industrial expansion	The municipality must have a deliberate effort to attract and promote those industries that do not require large land areas. These industries must also be pollution friendly so as not to further harm the urban environment.
3. Limited and Fragmented service sector	Thus there is a need to consolidate these businesses in the tertiary sector to enhance their capacity to provide the economic goods and services of the locality and at the same time export and be aggressive with other developed business centers in the whole Rizal province.
4. Weak Tourism Industry	<ul style="list-style-type: none"> <li>-Promotion of Art Galleries.</li> <li>-Conservation and Protection of Historical/Cultural Landmarks.</li> <li>-Development and improvement of Parks and Public Places.</li> <li>-Recognition and Tribute to the National Artist of Angono.</li> <li>-Observance of Time-Honored Traditions.</li> <li>-Support to Local Artists.</li> <li>-Develop local attraction and cultural heritage of Angono.</li> <li>-Creating Greater Market Awareness.</li> <li>-Further development of Angono's art tourism industry by expanding its tourism products and services as well as events</li> </ul>